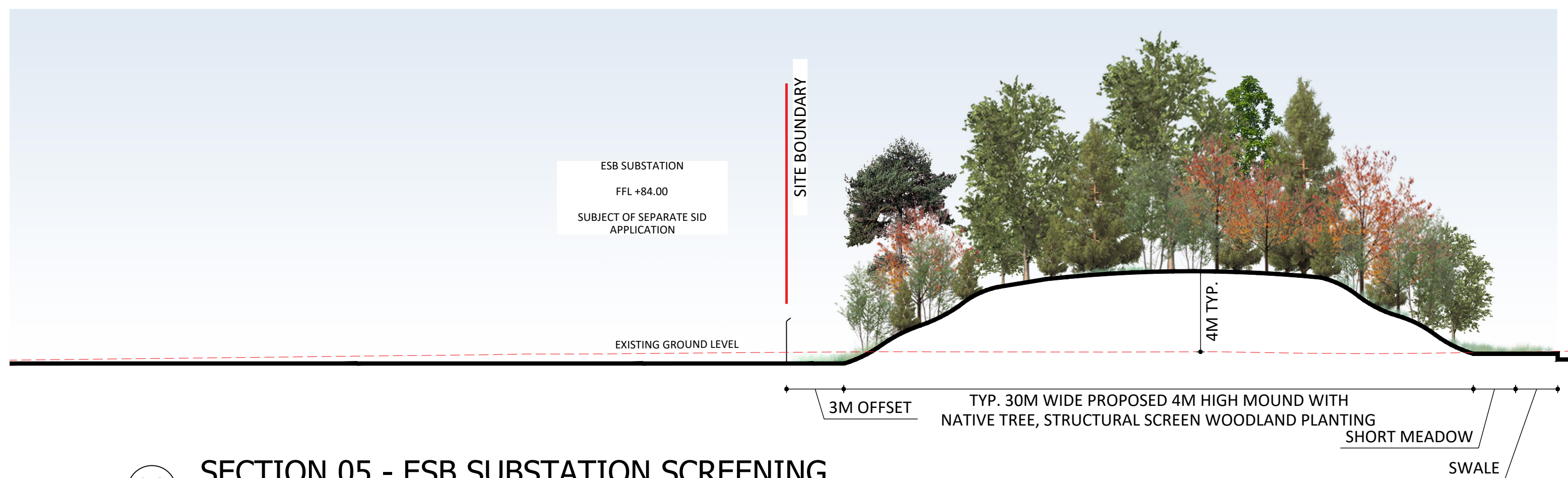


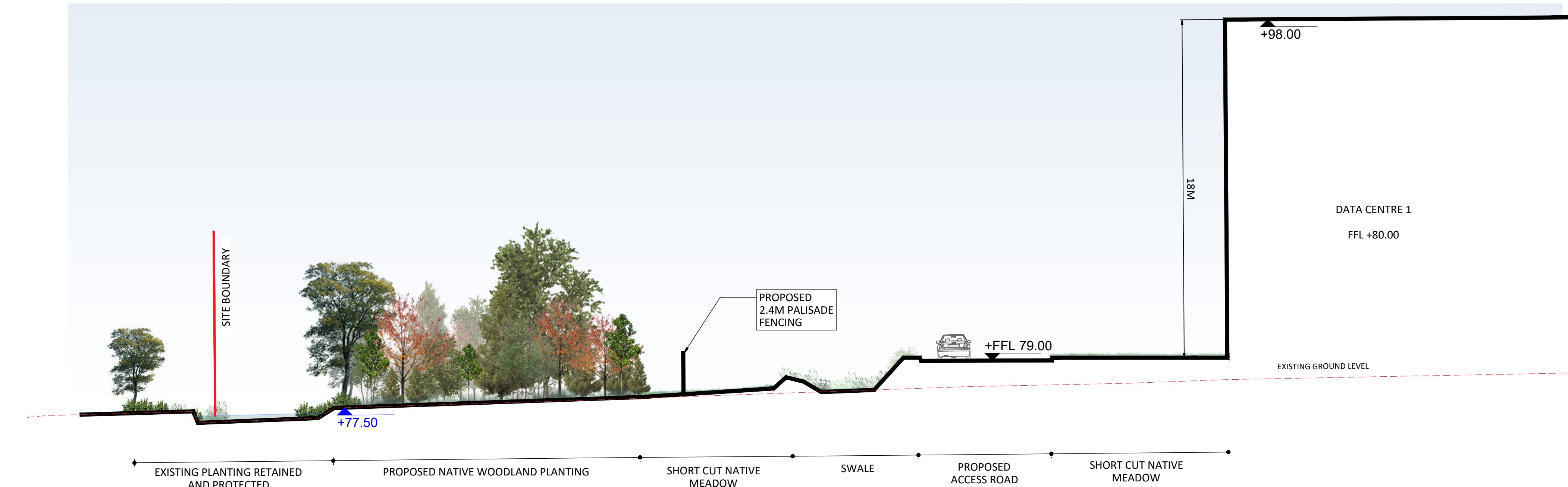
01 SECTION 04 - DC6 TO M7 BOUNDARY

Scale 1:300



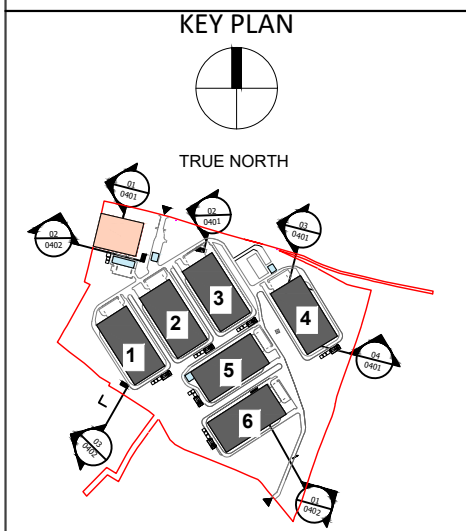
02 SECTION 05 - ESB SUBSTATION SCREENING

Scale 1:200



03 SECTION 06 - DC1 SOUTHERN BOUNDARY

Scale 1:100



Rev.	Date	Description
P01	26/04/2024	Issue for Planning

STATUS: PLANNING

PROJECT: Herbata Data Centre Campus

PROJECT ADDRESS: Naas, Co. Kildare

DWG TITLE: Landscape Sections
Sheet 2 of 2

DWG NO.: BSM-ZZ-ZZ-DR-L-0402

REV. STATUS PROJECT NO. 22217

P01 S1 SCALE As shown

DATE April 2024 DRN BM CHK DB

59 Northumberland Rd
Ballinacorney, Dublin 4
D04 W9P6, Ireland

+353 1 698 1056
info@rkd.ie
rkd.ie



Donnachadh O'Brien
& Associates Consulting Engineers

NOTE:
TREES SHOWN INDICATIVELY AT 5-10 YEARS MATURITY